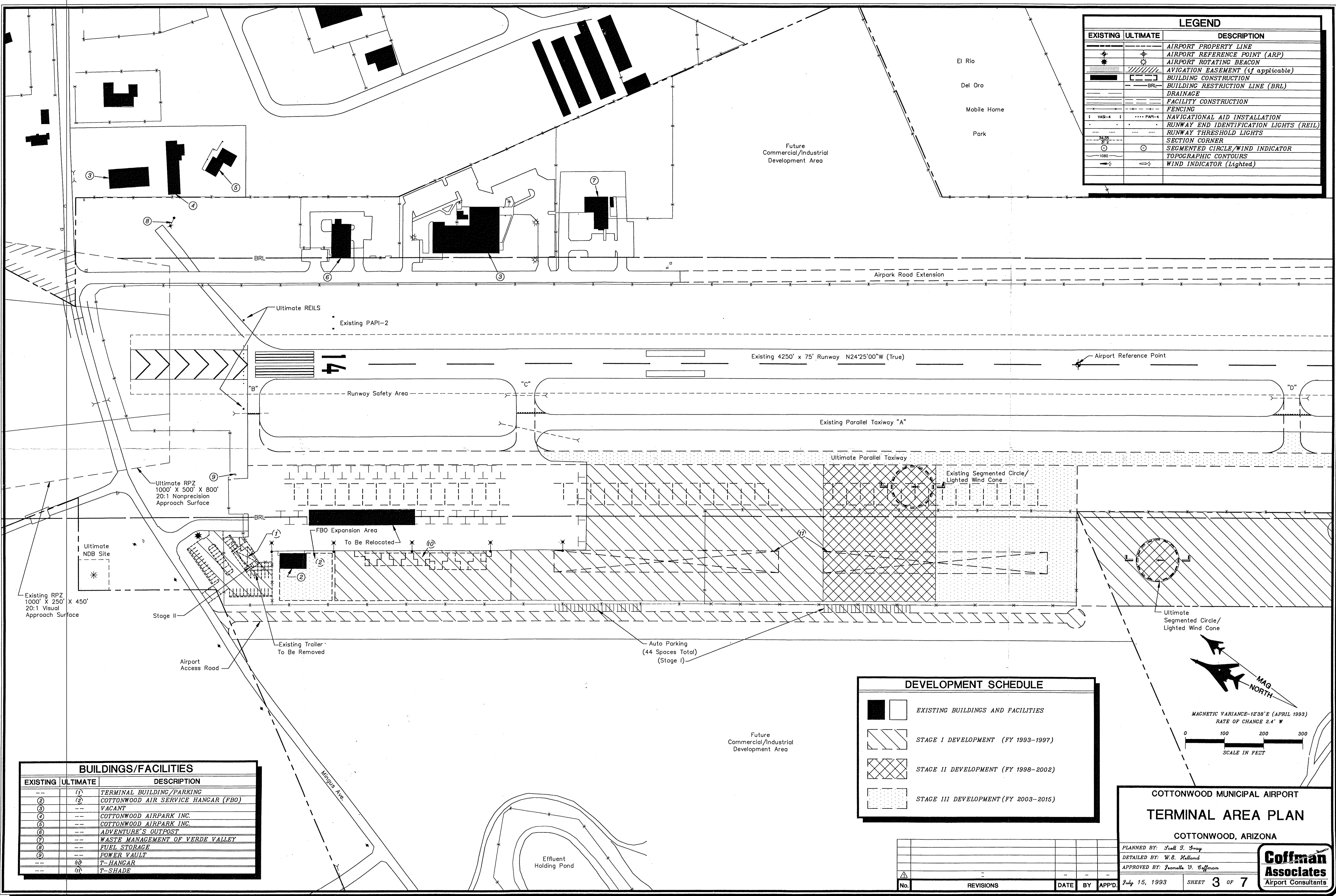
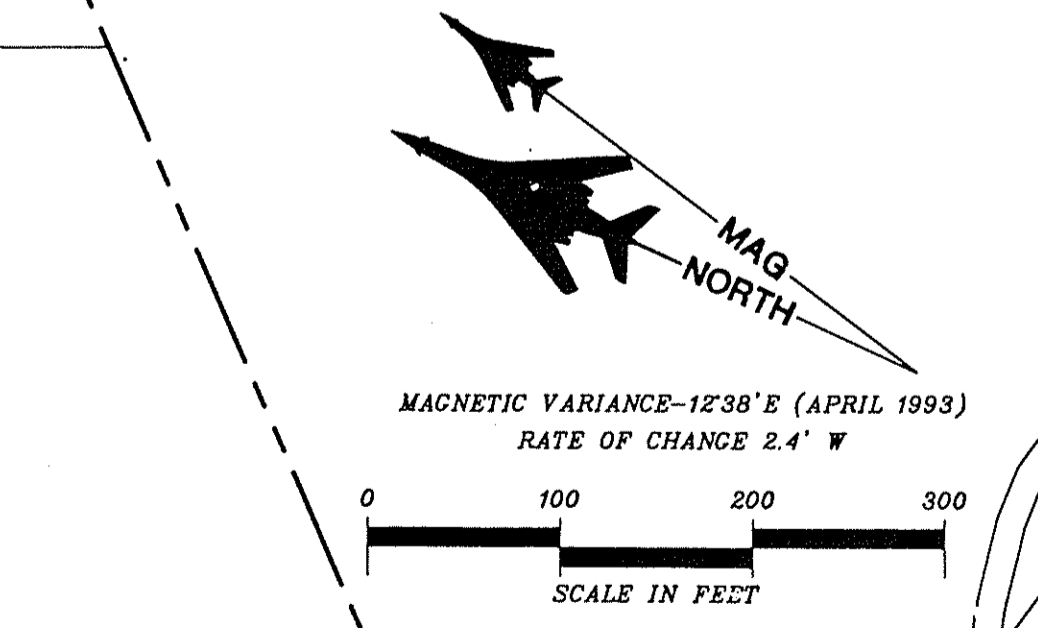


LEGEND		
EXISTING	ULTIMATE	DESCRIPTION
---	---	AIRPORT PROPERTY LINE
+	+	AIRPORT REFERENCE POINT (ARP)
*	*	AIRPORT ROTATING BEACON
---	---	AVIGATION EASEMENT (if applicable)
---	---	BUILDING CONSTRUCTION
---	---	BUILDING RESTRICTION LINE (BRL)
---	---	DRAINAGE
---	---	FACILITY CONSTRUCTION
---	---	FENCING
+	+	NAVIGATIONAL AID INSTALLATION
+	+	RUNWAY END IDENTIFICATION LIGHTS (REIL)
---	---	RUNWAY THRESHOLD LIGHTS
+	+	SECTION CORNER
+	+	SEGMENTED CIRCLE/WIND INDICATOR
---	---	TOPOGRAPHIC CONTOURS
---	---	WIND INDICATOR (Lighted)



BUILDINGS/FACILITIES		
EXISTING	ULTIMATE	DESCRIPTION
---	(1)	TERMINAL BUILDING/PARKING
---	(2)	COTTONWOOD AIR SERVICE HANGAR (FBO)
---	(3)	VACANT
---	(4)	COTTONWOOD AIRPARK INC.
---	(5)	COTTONWOOD AIRPARK INC.
---	(6)	ADVENTURE'S OUTPOST
---	(7)	WASTE MANAGEMENT OF VERDE VALLEY
---	(8)	FUEL STORAGE
---	(9)	POWER VAULT
---	(10)	T-HANGAR
---	(11)	T-SHADE

DEVELOPMENT SCHEDULE	
■	EXISTING BUILDINGS AND FACILITIES
▨	STAGE I DEVELOPMENT (FY 1993-1997)
▩	STAGE II DEVELOPMENT (FY 1998-2002)
▧	STAGE III DEVELOPMENT (FY 2003-2015)



**COTTONWOOD MUNICIPAL AIRPORT**  
**TERMINAL AREA PLAN**  
 COTTONWOOD, ARIZONA

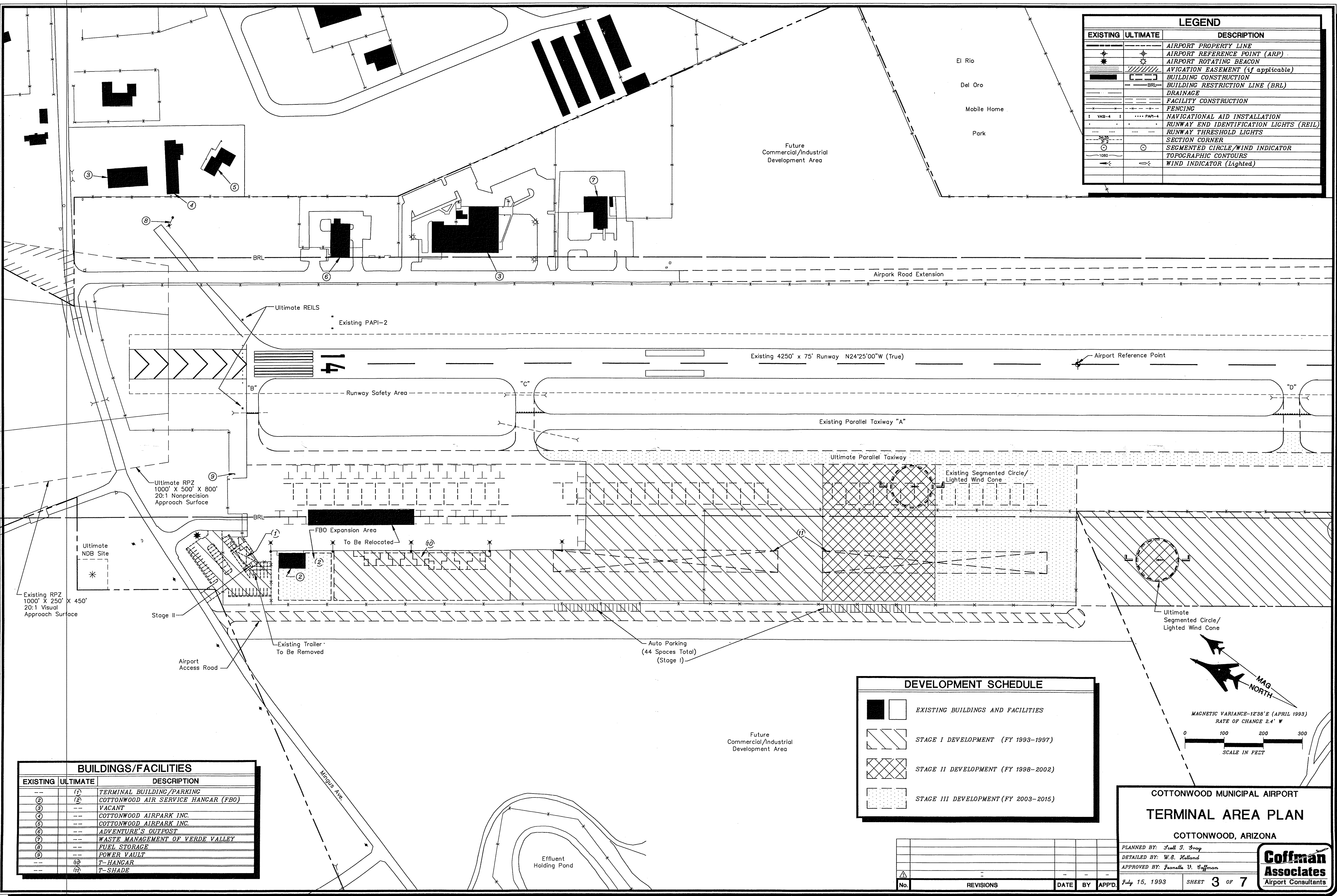
PLANNED BY: Scott J. Gray  
 DETAILED BY: W.S. Holland  
 APPROVED BY: Jeanette V. Coffman

**Coffman Associates**  
 Airport Consultants

No.	REVISIONS	DATE	BY	APP'D.

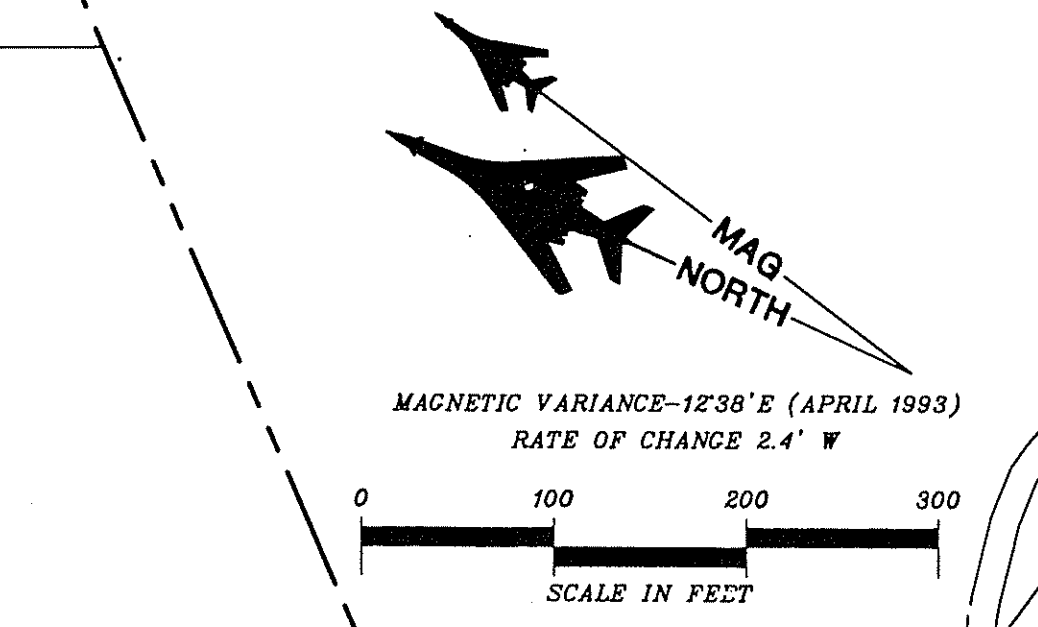
July 15, 1993 SHEET 3 OF 7

LEGEND		
EXISTING	ULTIMATE	DESCRIPTION
---	---	AIRPORT PROPERTY LINE
+	+	AIRPORT REFERENCE POINT (ARP)
*	*	AIRPORT ROTATING BEACON
///	///	AVIGATION EASEMENT (if applicable)
■	■	BUILDING CONSTRUCTION
---	---	BUILDING RESTRICTION LINE (BRL)
---	---	DRAINAGE
---	---	FACILITY CONSTRUCTION
---	---	FENCING
+	+	NAVIGATIONAL AID INSTALLATION
+	+	RUNWAY END IDENTIFICATION LIGHTS (REIL)
---	---	RUNWAY THRESHOLD LIGHTS
+	+	SECTION CORNER
+	+	SEGMENTED CIRCLE/WIND INDICATOR
---	---	TOPOGRAPHIC CONTOURS
+	+	WIND INDICATOR (Lighted)



BUILDINGS/FACILITIES		
EXISTING	ULTIMATE	DESCRIPTION
---	(1)	TERMINAL BUILDING/PARKING
---	(2)	COTTONWOOD AIR SERVICE HANGAR (FBO)
---	(3)	VACANT
---	(4)	COTTONWOOD AIRPARK INC.
---	(5)	COTTONWOOD AIRPARK INC.
---	(6)	ADVENTURE'S OUTPOST
---	(7)	WASTE MANAGEMENT OF VERDE VALLEY
---	(8)	FUEL STORAGE
---	(9)	POWER VAULT
---	(10)	T-HANGAR
---	(11)	T-SHADE

DEVELOPMENT SCHEDULE	
■	EXISTING BUILDINGS AND FACILITIES
///	STAGE I DEVELOPMENT (FY 1993-1997)
XXXX	STAGE II DEVELOPMENT (FY 1998-2002)
□	STAGE III DEVELOPMENT (FY 2003-2015)



**COTTONWOOD MUNICIPAL AIRPORT**  
**TERMINAL AREA PLAN**  
 COTTONWOOD, ARIZONA

PLANNED BY: Scott J. Gray  
 DETAILED BY: W.S. Holland  
 APPROVED BY: Fernelle V. Coffman

**Coffman Associates**  
 Airport Consultants

No.	REVISIONS	DATE	BY	APP'D.

Coffman Associates C:\TAP\AP.DWG 07-15-1993 08:40